




12

 LAND REGISTER OF SCOTLAND	Version date	TITLE NUMBER	
	23/10/2023	BNF1567	
 BRITISH NATIONAL GRID EASTING/NORTHING	 100m		
	332277, 840056	Survey Scale	Print Scale
	1:2500	1:2500 @ A4	
CROWN COPYRIGHT © This copy has been produced on 23/10/2023 with the authority of Ordnance Survey under Section 47 of the Copyright and Patents Act 1988. Unless there is a relevant exception to copyright, the copy must not be copied without prior permission of the copyright owner. OS Licence no AC0000820447. This extract may contain Ordnance Survey features captured at other scales.			

